APPENDIX No. 21

Compensatory Report Drawing
Figures 1 – 19 at A3

Galway Harbour Company

Galway Harbour Extension

Proposal for Compensatory Measures

Report Drawing Figures 1-19 at A3

Renmore
Tawin
GALWAY
Gaillimh
Galway Bay
Cuan na Gaillimhe
Oranmore Bay
Cuan Orán Mór
Tawin Island
Tamhain
Salthill
Bothar na Trá
Ballyloughaun
Roscam
Curraglass
Cartron
Moneyduff
Oranhill
Rinville East
Rinville West
Marshallspark
Treanlaur
Kilcaimin
Seafield
Garraun Upper
Garraun Lower
Knockawuddy
Ballynamanagh West
Ballynacourty
Ballynacloghy
Lahardaun
Carrowmore
Glasheen Island
Inishcorra
Tawin East
Mweeloon
Prospecthill
Ardfry
Kilcolgan Point
Mutton Isd
Inis Caorach
Hare Isd
Oileán Rois Mhóir
Rockbarton
Polnaroona
Cloghacohery
Ballynamanagh River
Monroe or Red Bog
Creeganna Bog
Derry
Cottage
Dogs Island
Millpoint
Curraglass Island
Oileán Chora Gorian
Black Islands
Na hOileán Dubha
Oranmore Point
Rinn Orán Mór
Rushoon Point
An Roisín
Bird Island
Oileán na nEan
Roscam Point
Ros Cam
Rabbit Island
Oileán Rois Bhig
Green Isd
An tOileán Glas
Illaunbodmore
Oileán Bod Mór
Castle Pier
Céibh an Chaisleáin
Rinnatannaen Point
Rinn Seanain
Loughaunrene
Loch an Ríoin
Leadmine Hill
Hinville Point
Ardfry Point
Earl's Rock
St Brendan's Isd
Mweeloon Bay
Lackanaloy Creek
Goose Island
Ballynacloghy Point
Loughnahulla Bay
Ballaghbristy Point
Ballynacourty Point
Shanmullen Channel
Corraun Point
Corraghff
Fulachtai Fia
Standing Stone
Megalithic Tomb
Holy Well
Mound
Church
Castle
Tower
Roscam Round Tower
Rocklands
Ballynamanagh River
Ballynacloghy River
Lamb Isd
Bird Isd
Bush Isd
Black Rock
Cooneen
Brisco Beg
Sander's Rock
Seahalanni
Claddagh
An Cladach
Pier
Loch an tSailé
Renmore Point
Ard Mór
Oranmore
Cartron
Curraglass
Millpoint

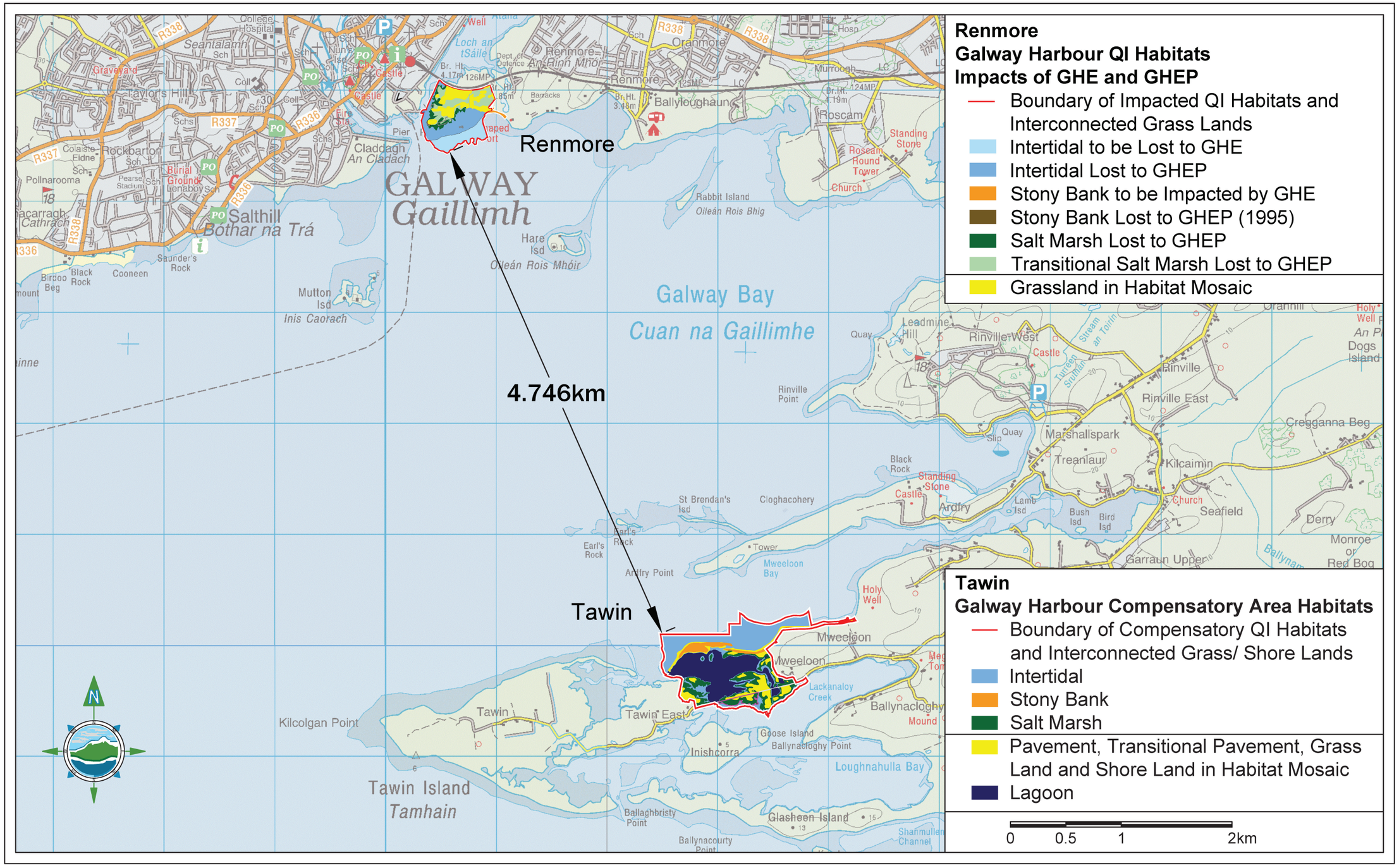

Fig. 1 Galway Harbour Site at Renmore and Compensatory Site at Tawin.

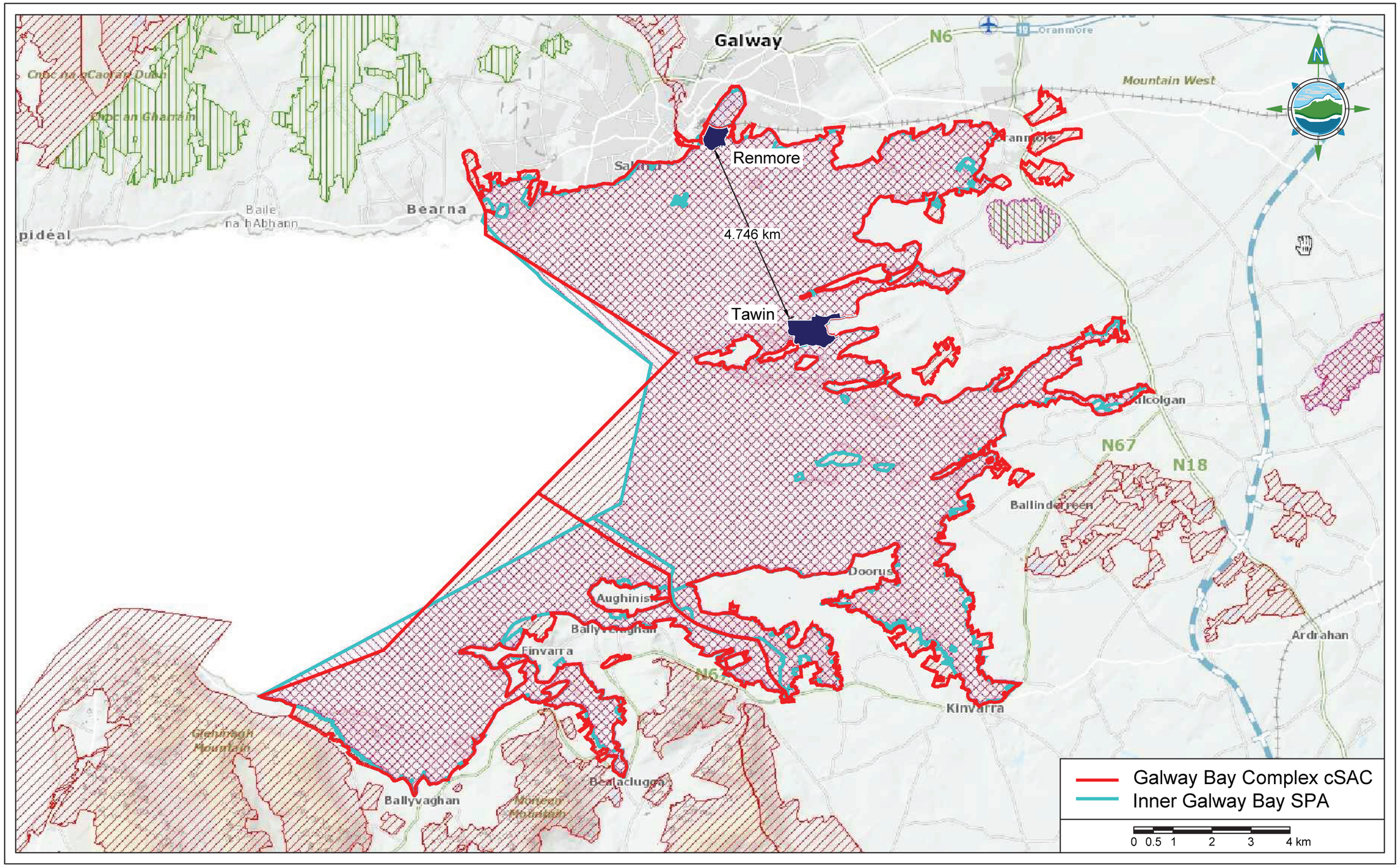

Fig. 2 Galway Bay Complex cSAC 000268 and Inner Galway Bay SPA 004031 Showing the Harbour Site at Renmore and the Compensatory Site at Tawin.

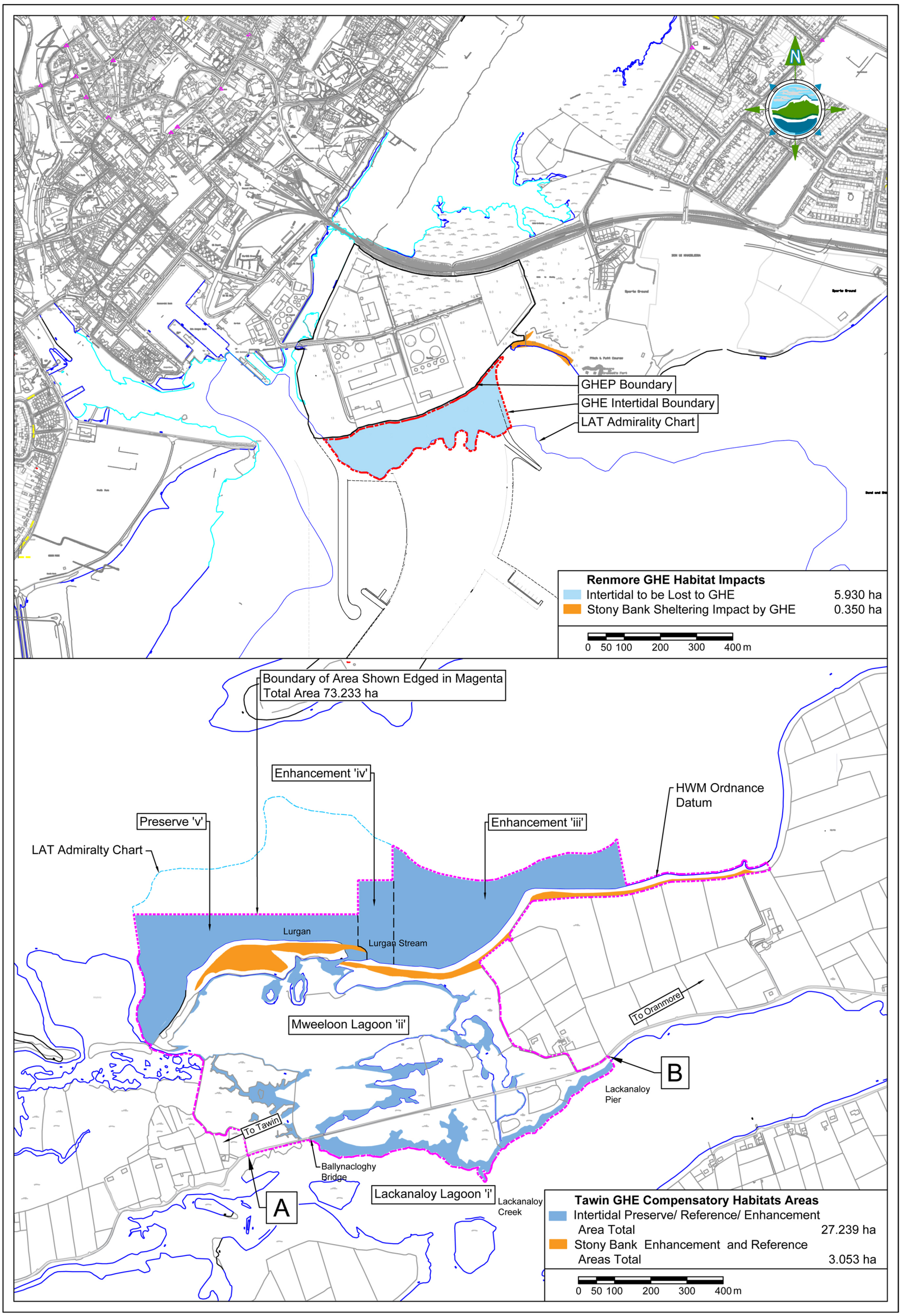

Fig. 3 GHE Intertidal and Stony Bank Habitat proposed Impacts at Renmore and Compensatory areas at Tawin.

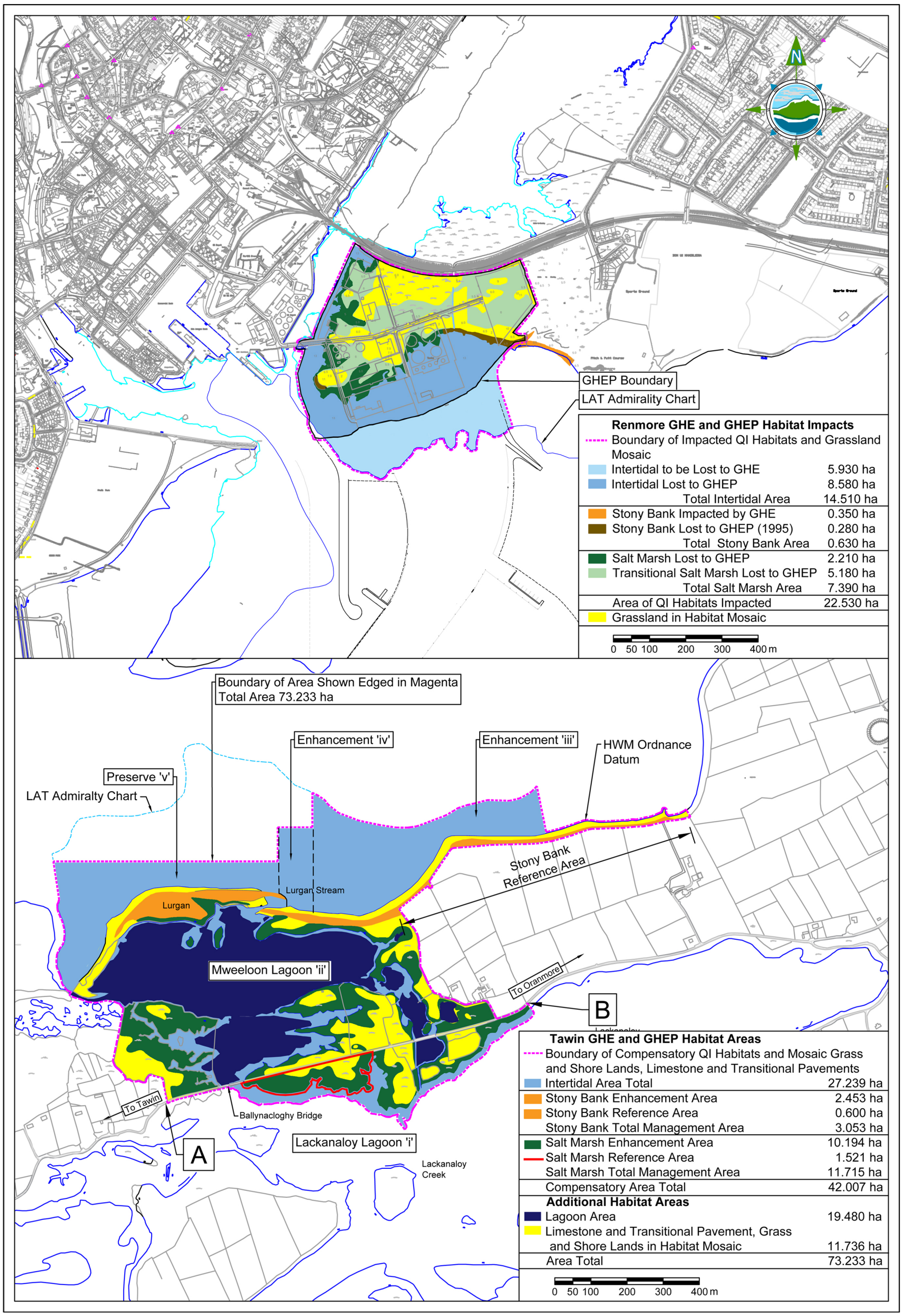

Fig. 4 GHE and GHEP Intertidal, Stony Bank and Salt Marsh Habitats Impacts at Renmore and Compensatory Areas at Tawin.

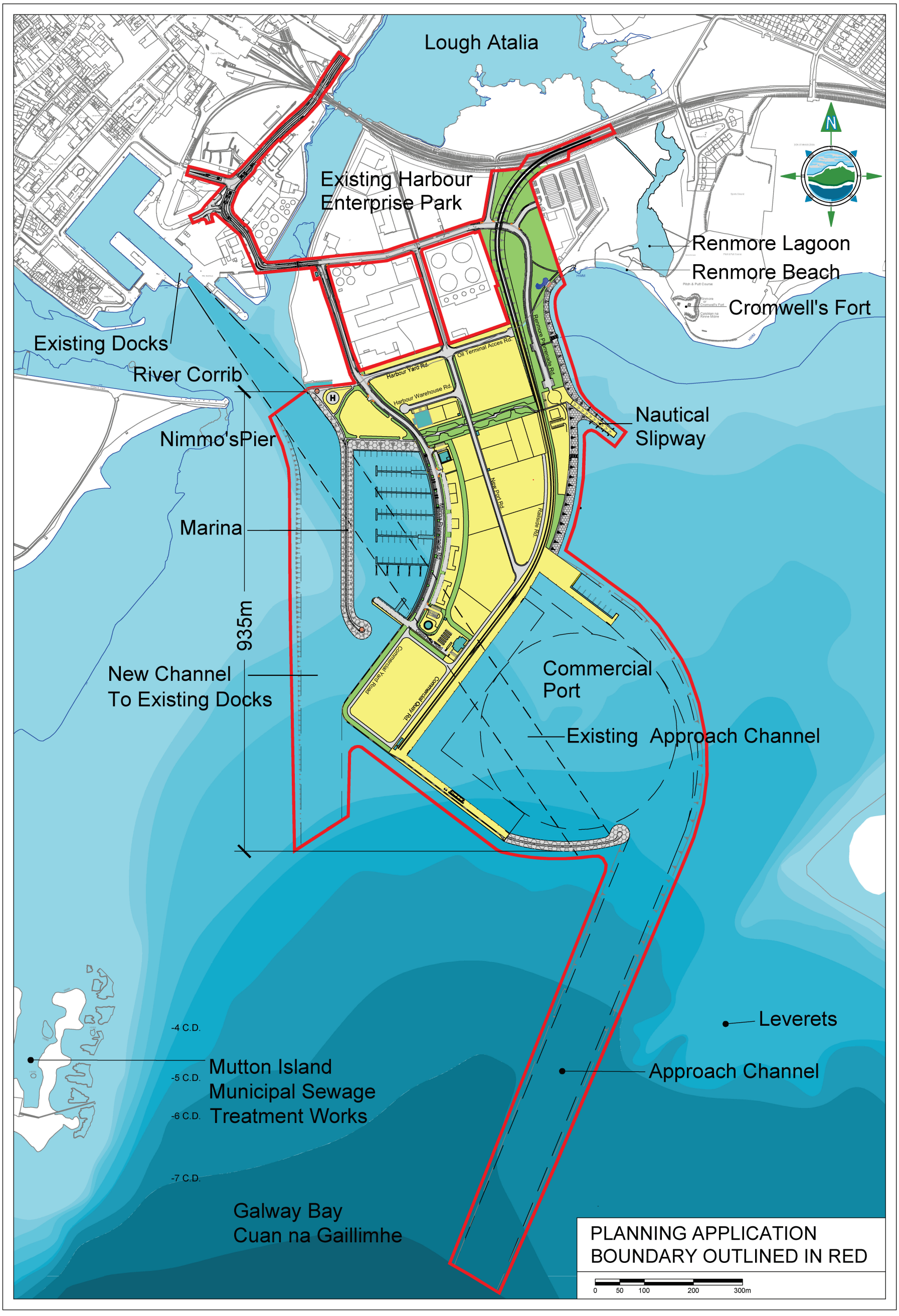

Fig. 5 Planning Application Site Layout.

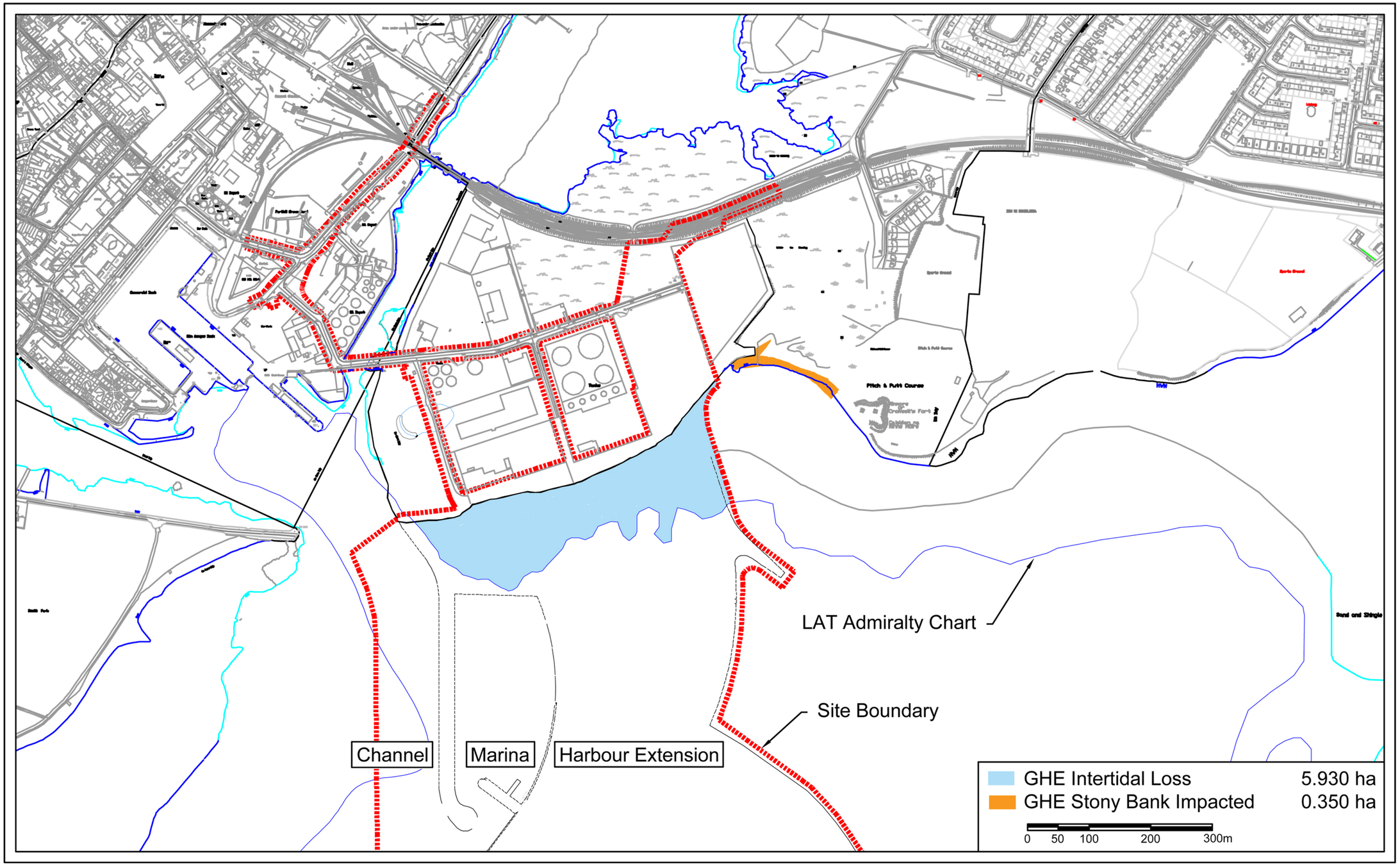

Fig. 6 GHE Habitat Losses.

Fig. 7 Key Plan of Survey Areas, Inner Galway Bay.

Fig. 8 Locations of the 3 Tawin Survey Areas.

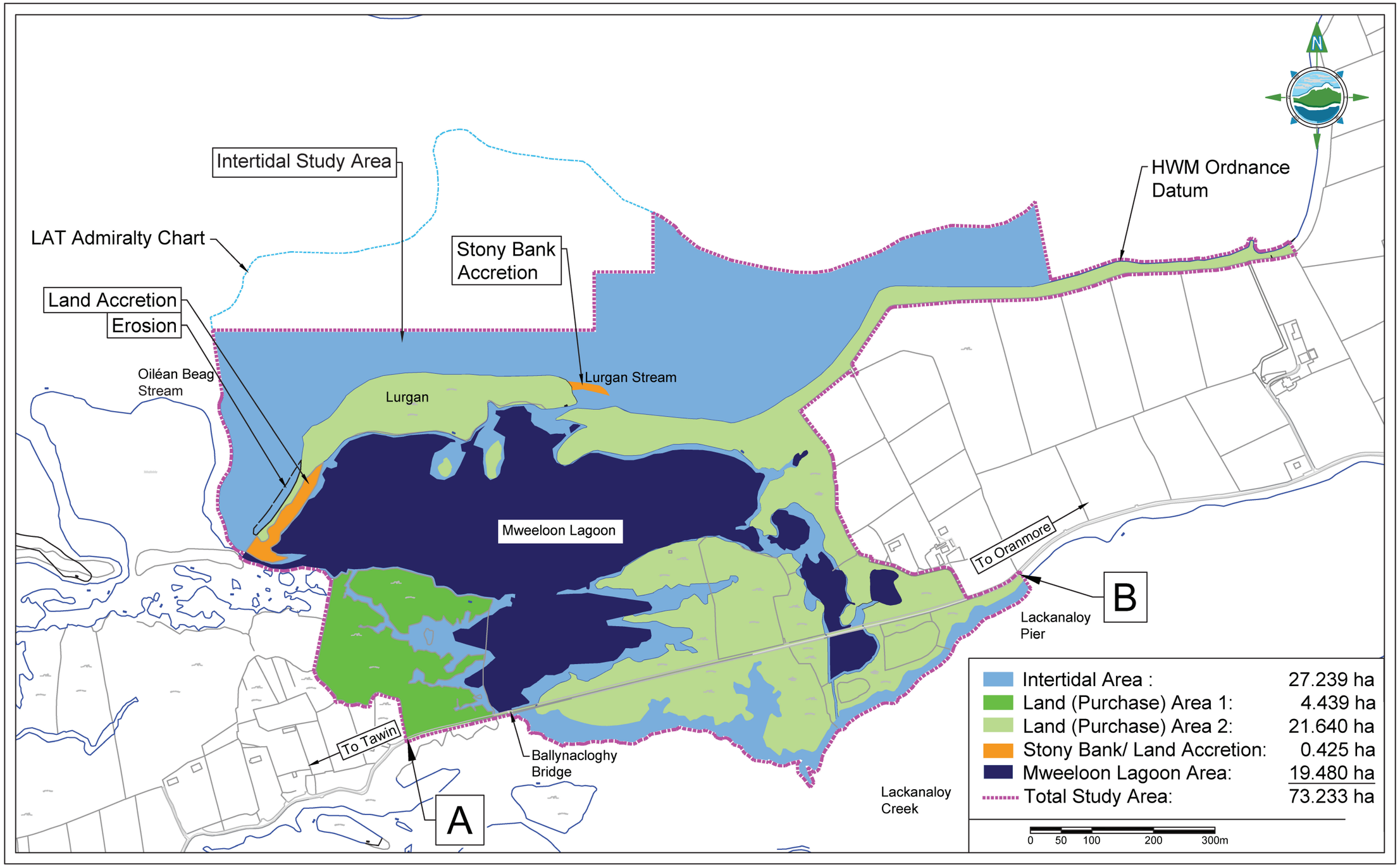

Fig. 9 Area Identified for Detailed Study, at Mweeloon, Tawin.

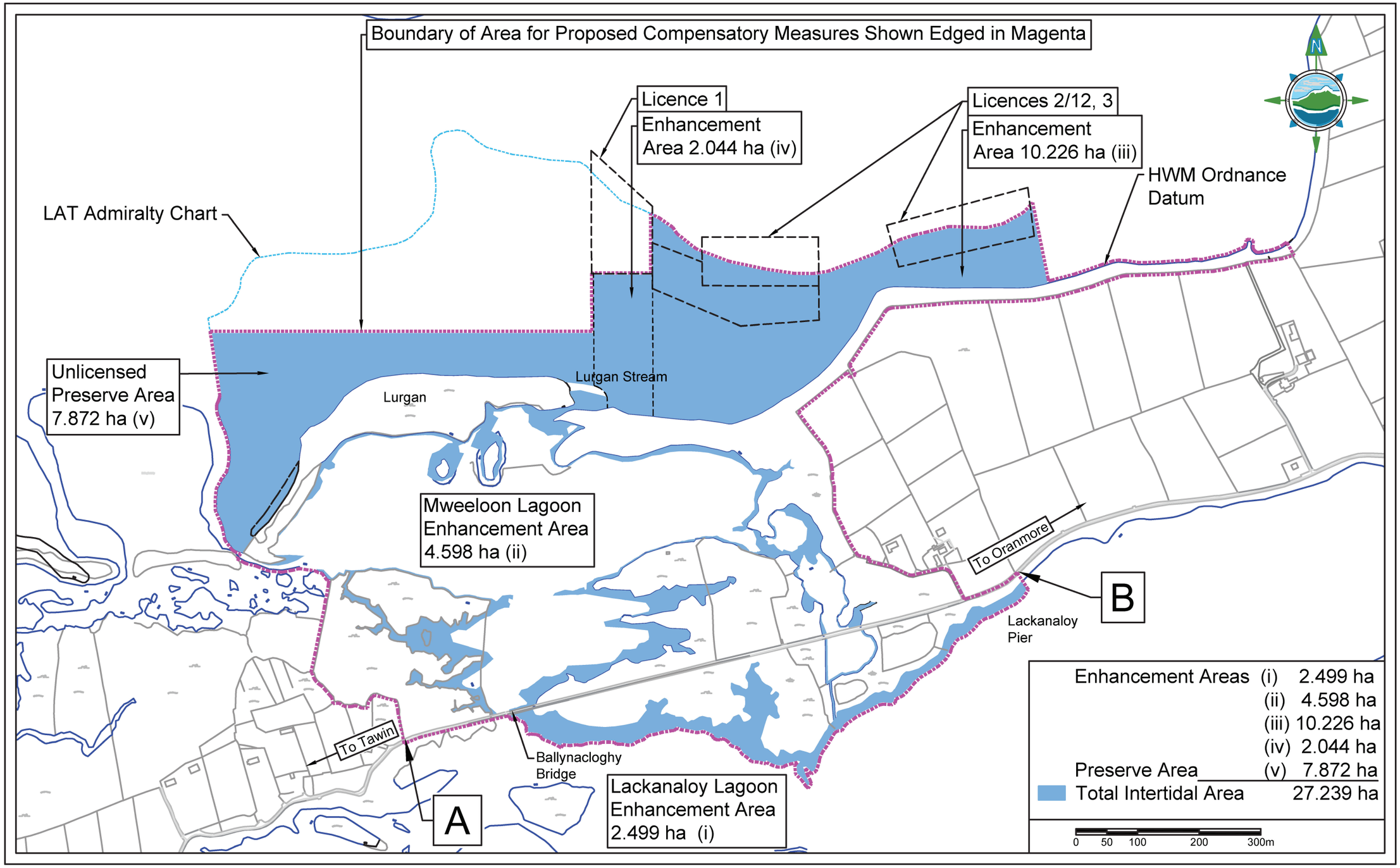

Fig. 10 Intertidal Management Area.

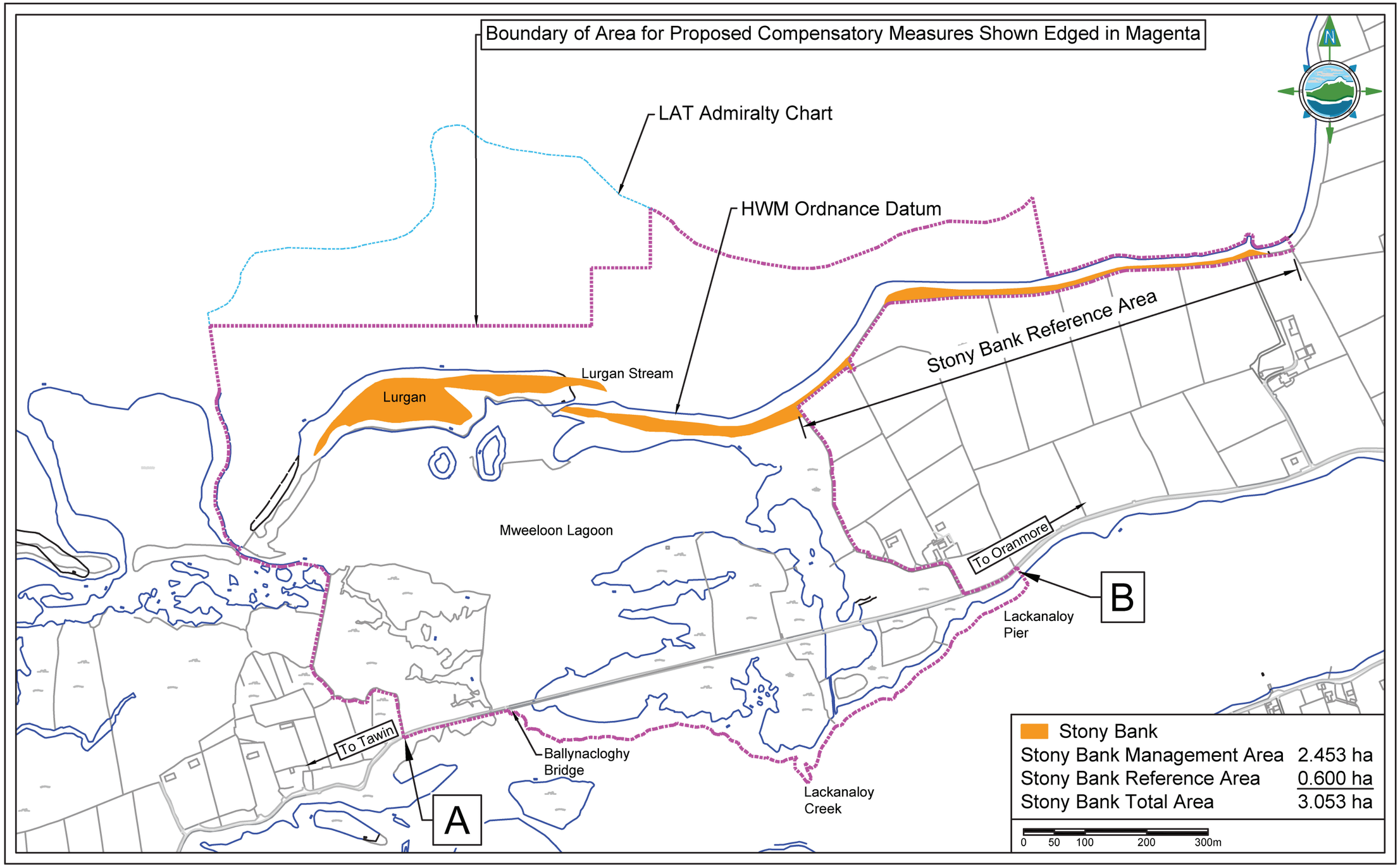

Fig. 11 Stony Bank Management and Reference Areas.

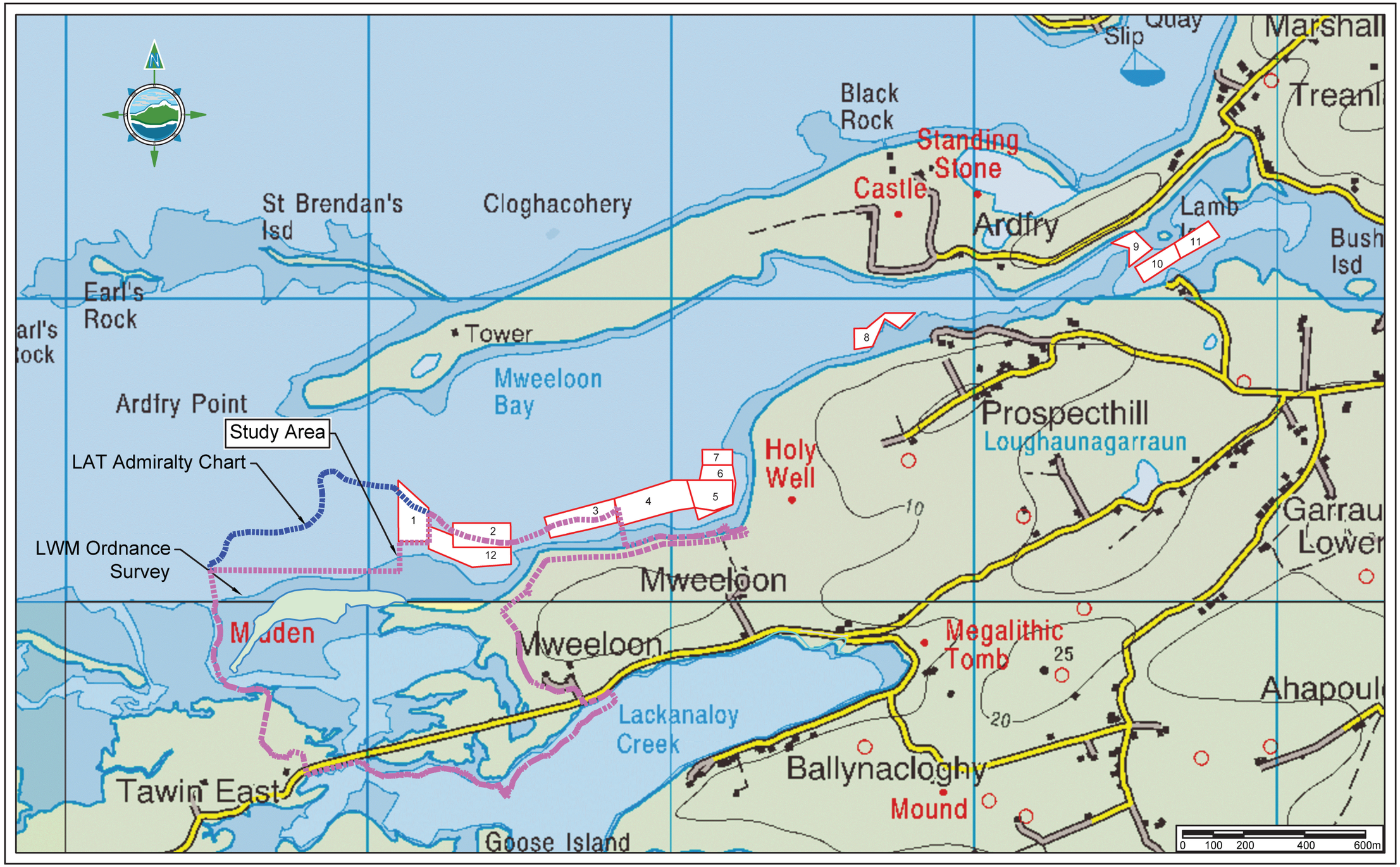

Fig. 12 Aquaculture License Sites in Study Area.

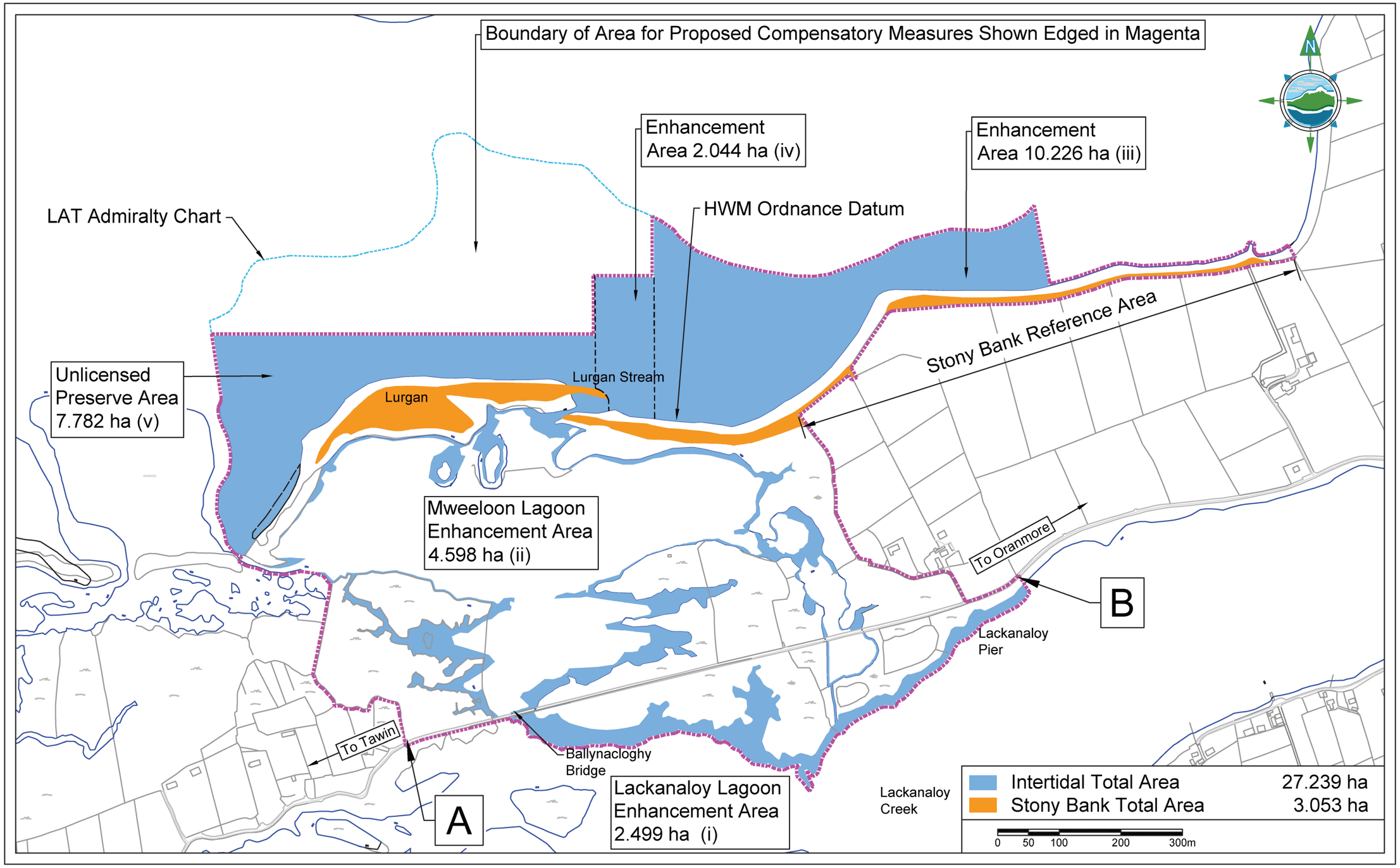

Fig. 13 Extent of Intertidal Habitat, Stony Bank Habitat and Reference Area within Study Area.

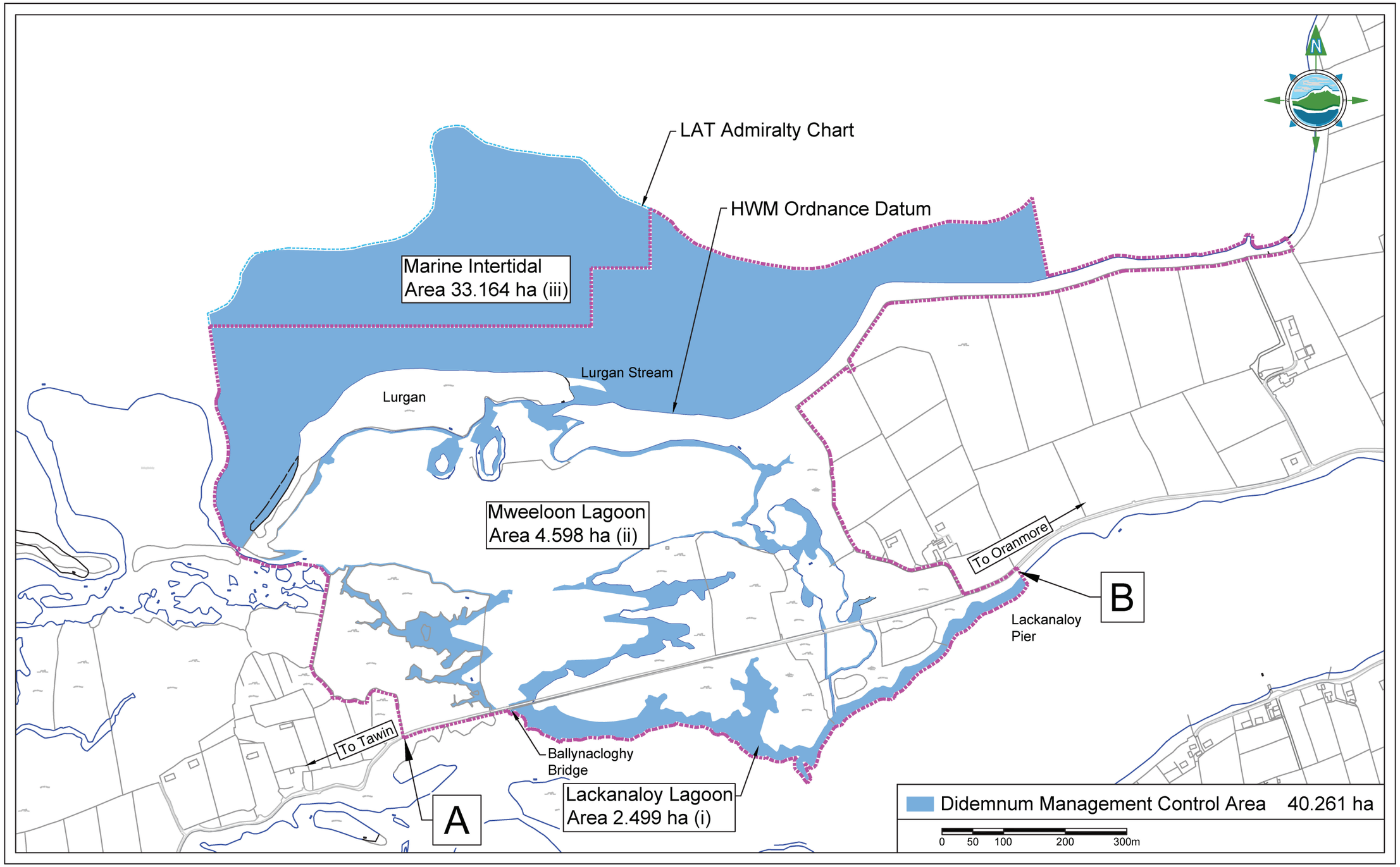

Fig. 14 Didemnum Management Control Area.

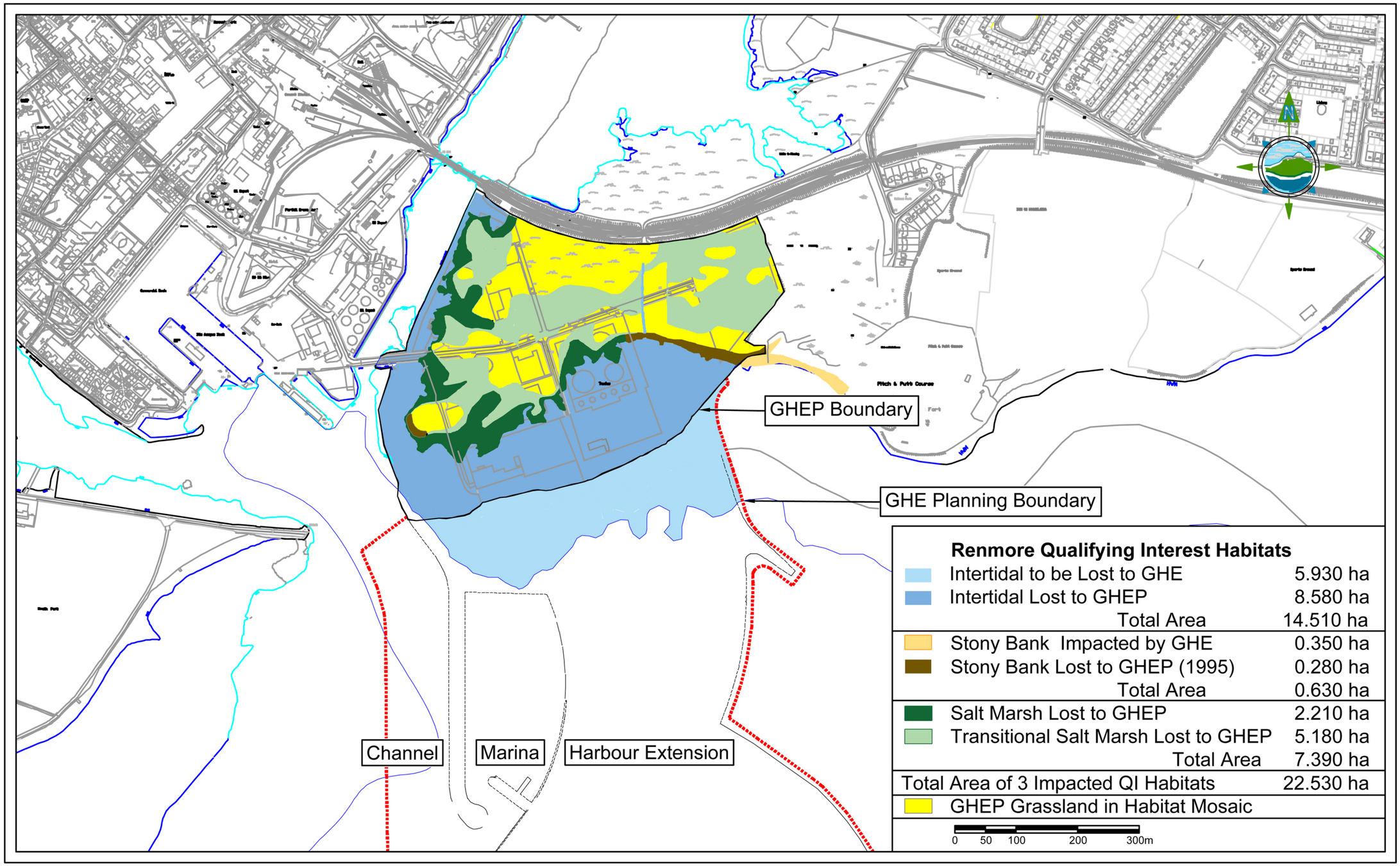

Fig. 15 Habitats to be Lost or Impacted by GHE and Previously Lost to GHEP.

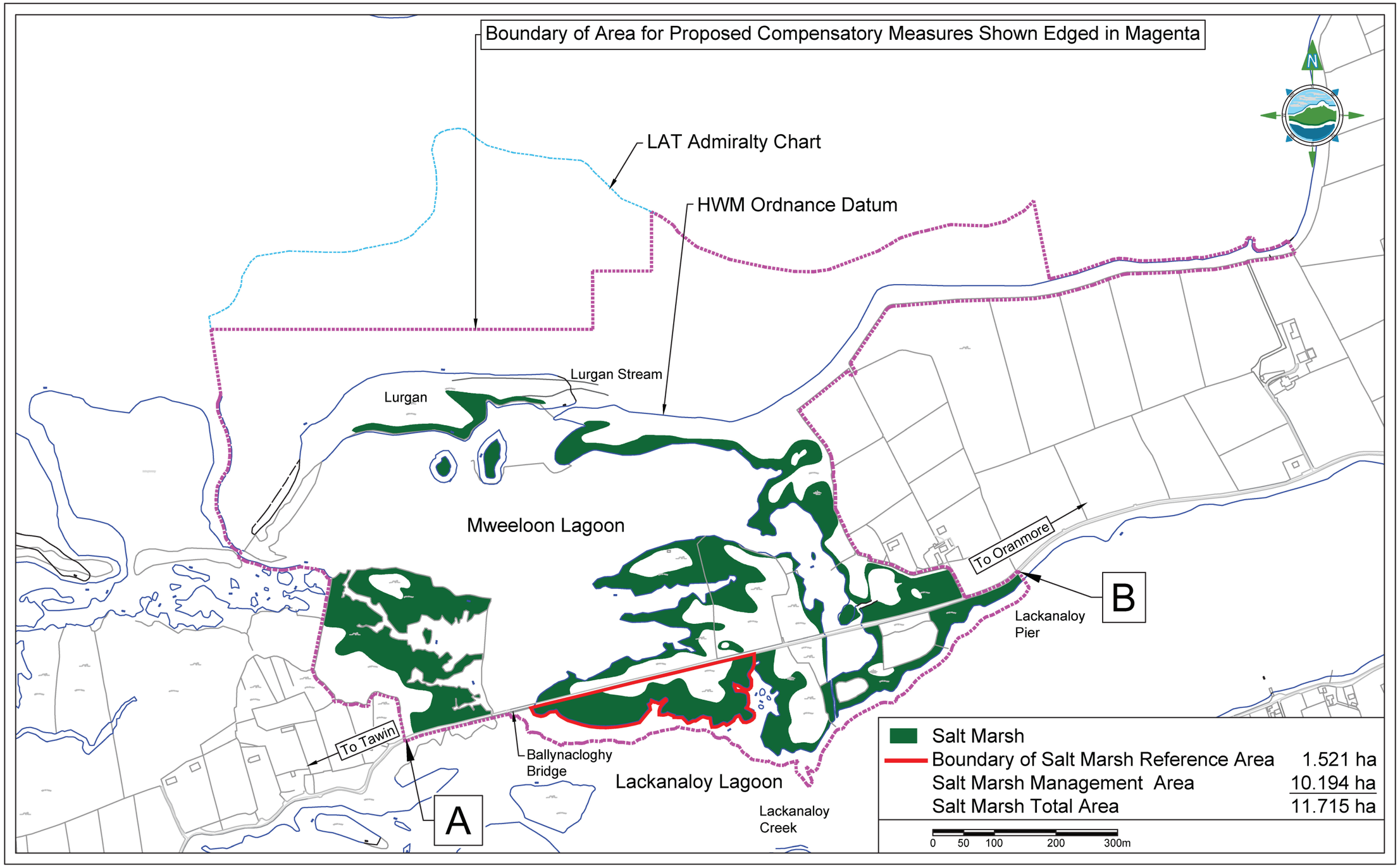

Fig. 16 Saltmarsh Management and Reference Areas.

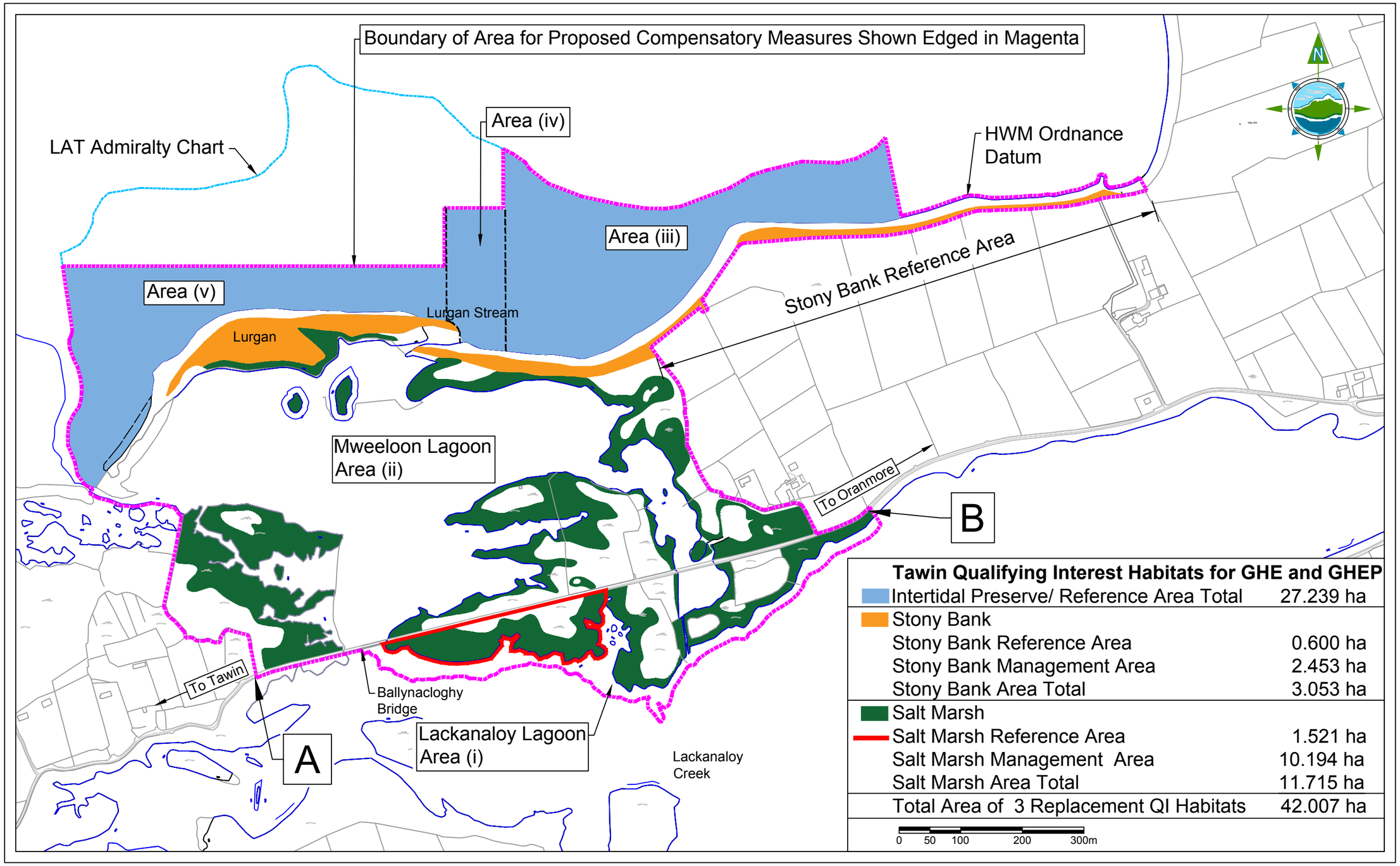

Fig. 17 Intertidal, Stony Bank and Saltmarsh Areas for Compensatory Measures at Mweeloon, Tawin.

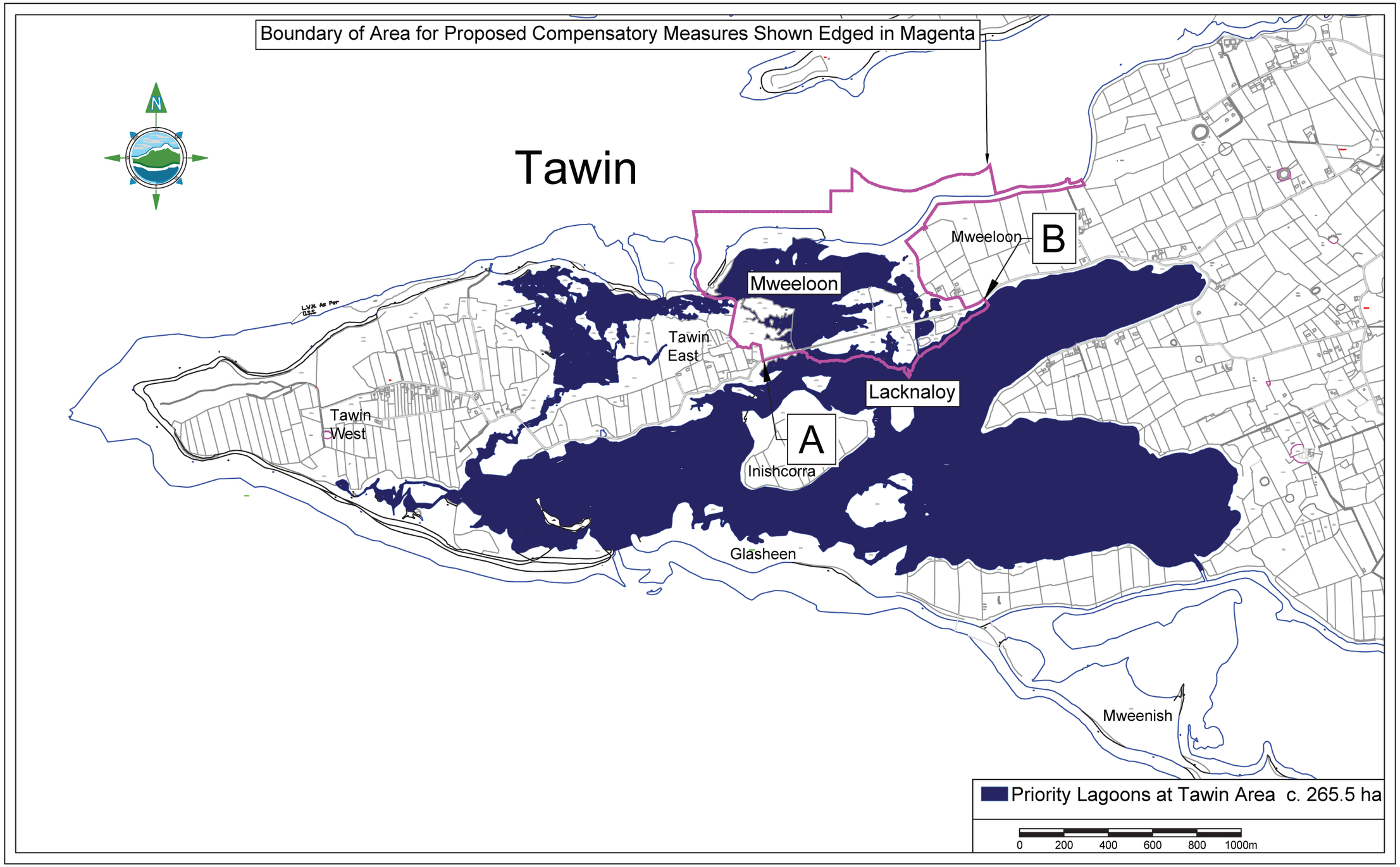

Fig. 18 Extent of Priority Habitat Lagoon within the Compensatory Area.

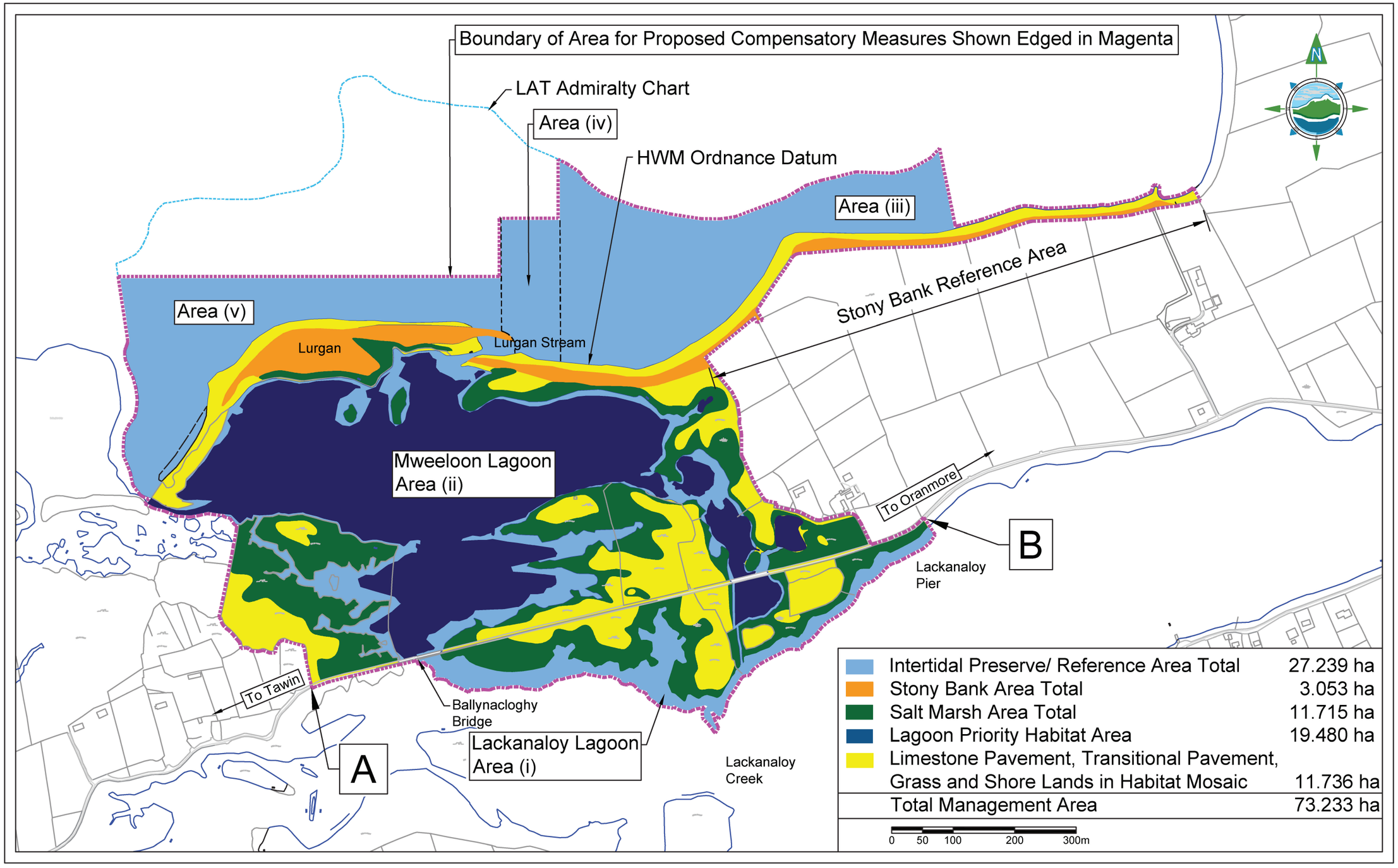

Fig. 19 Intertidal ,Stony Bank, Salt Marsh, Lagoons Areas, Limestone Pavement, Transitional Pavement, Grass and Shore Lands within the Compensatory Area.